APP CRS	Rwy ldg	8566
071°	TDZE	119
	Apt Elev	128

RNAV (RNP) Z RWY 6L
LOS ANGELES INTL (LAX)

For uncompensated Baro-VNAV systems, procedure NA below 5°C (41°F) or above 54°C (130°F). Simultaneous approach authorized. GPS required. For inop MALSR, increase RNP 0.30 all Cats visibility to RVR 6000.

MALSR

MISSED APPROACH: Climb to 3000 on track 071° to ZANAV and on track 042° to AMTRA and hold.

D-ATIS	SOCAL APP CON	LOS ANGELES TOWER	GND CON	CLNC DEL	CPDLC
ARR 133.8 DEP 135.65	124.3 363.2 (APCH FM WEST) 124.9 269.0 (090°-224°) 124.5 235.975 (225°-044°) 128.5 360.7 (045°-089°)	N 133.9 239.3 S 120.95 379.1	N 121.65 327.0 S 121.75 327.0 W 121.4 327.0	120.35 327.0	

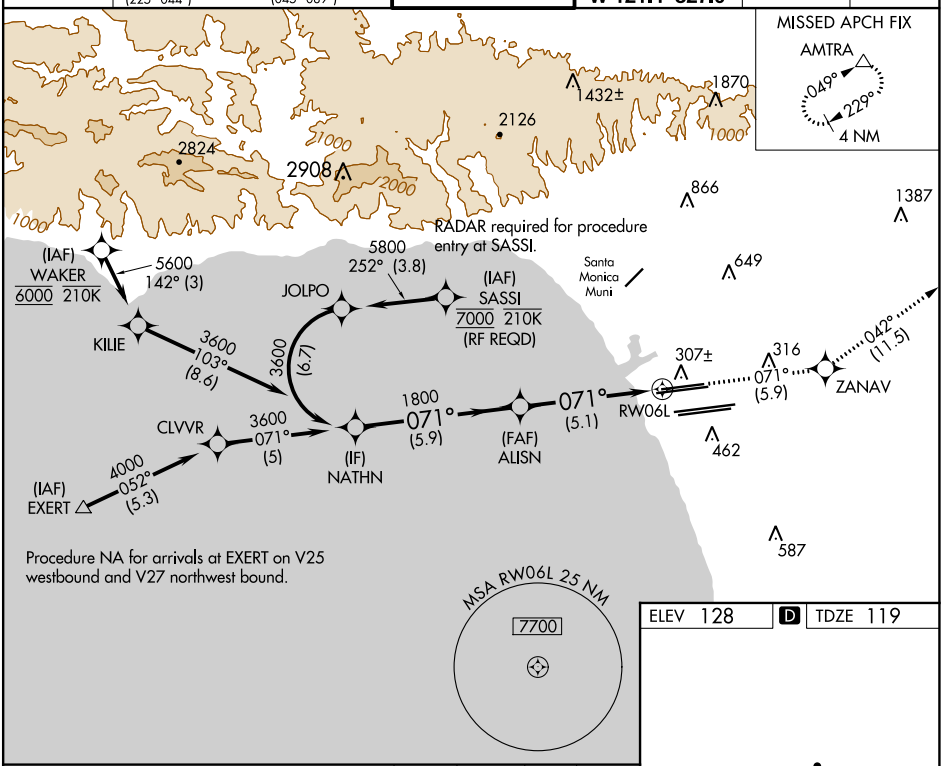

ELEV 128 | D | TDZE 119

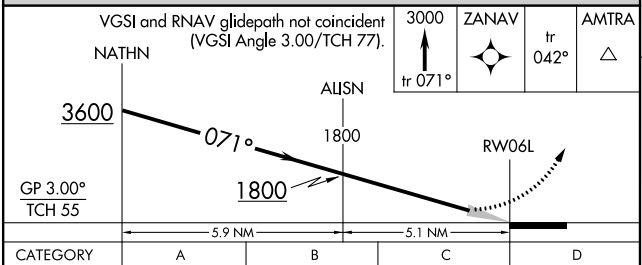

CATEGORY	A	B	C	D
RNP 0.30 DA	484/40 365 (400-¾)			

AUTHORIZATION REQUIRED

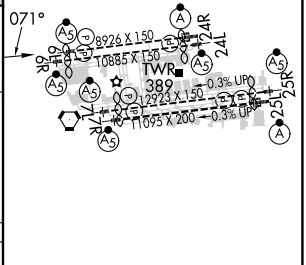

TDZ/CL Rwys 6R, 7L, 24R, and 25L
HIRL all Rwys

SW-3, 18 APR 2024 to 16 MAY 2024
SW-3, 18 APR 2024 to 16 MAY 2024