APP CRS	Rwy ldg	5000
150°	TDZE	2934
	Apt Elev	2943

RNAV (GPS) RWY 14
WEED (O46)

RNP APCH - GPS.

Circling NA southwest of Rwy 14-32.
Use Montague altimeter setting.

MISSED APPROACH: (Do not exceed 185K until GRENA) Climbing left turn to 9100 direct GRENA then on track 001° to ISAVE then on track 307° to KLAMA and hold.
*Missed approach requires minimum climb of 325 feet per NM to 4000.

SEATTLE CENTER	UNICOM
124.85 306.3	122.7 (CTAF)

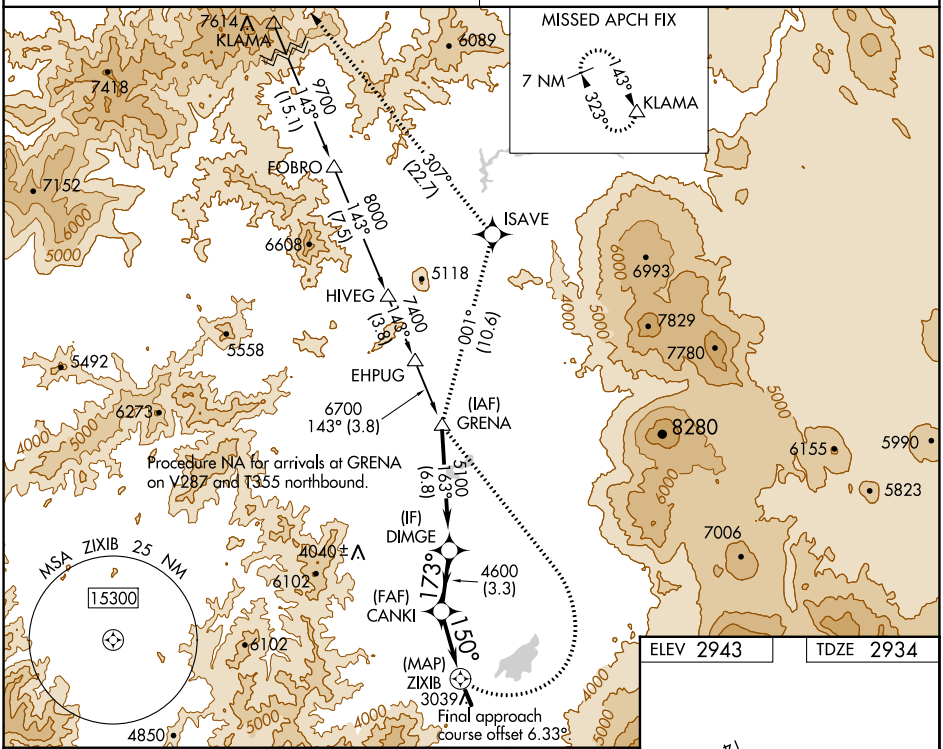

9100	GRENA	tr 001°	ISAVE	tr 307°	KLAMA

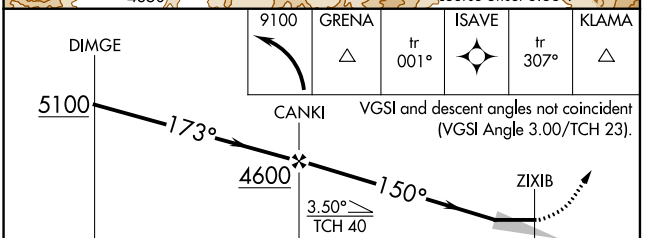

VGSI and descent angles not coincident (VGSI Angle 3.00/TCH 23).

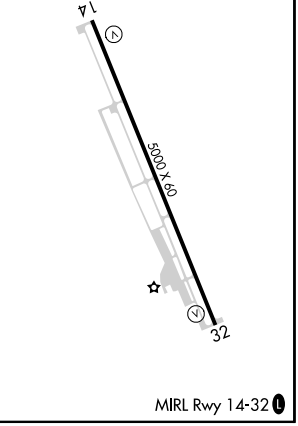

MIRL Rwy 14-32

CATEGORY	A	B	C	D
LNAV MDA*	3440-1 506 (500-1)		3580-1⅞ 646 (700-1⅞)	3700-2½ 766 (800-2½)
LNAV MDA	3440-1 506 (500-1)	3480-1 546 (600-1)	3780-2½ 846 (900-2½)	3820-2½ 886 (900-2½)
C CIRCLING	3680-1 737 (800-1)	3840-1¼ 897 (900-1¼)	4220-3 1277 (1300-3)	4440-3 1497 (1500-3)

SW-2, 18 APR 2024 to 16 MAY 2024

SW-2, 18 APR 2024 to 16 MAY 2024