ILS or LOC RWY 30L

NORMAN Y MINETA SAN JOSE INTL (SJC)

LOC/DME I-SJC	APP CRS		30L	30R
110.9	306°	Rwy ldg	7614	7597
Chan 46		TDZE	57	55
		Apt Elev	62	62

RNAV 1-GPS or RADAR required for procedure entry. DME required. From BORED: RNAV 1-GPS required.

T A #RVR 1800 authorized with use of FD or AP or HUD to DA.

MALSR Rwy 30L A5

MISSED APPROACH: Climb to 1900 on SJC VOR/DME R-303 to ARTAQ INT/SJC 7 DME and hold.

D-ATIS	NORCAL APP CON	SAN JOSE TOWER★	GND CON	CLNC DEL	CPDLC	UNICOM
126.95	120.1 290.25	124.0 (CTAF) L 257.6	121.7	118.0		122.95

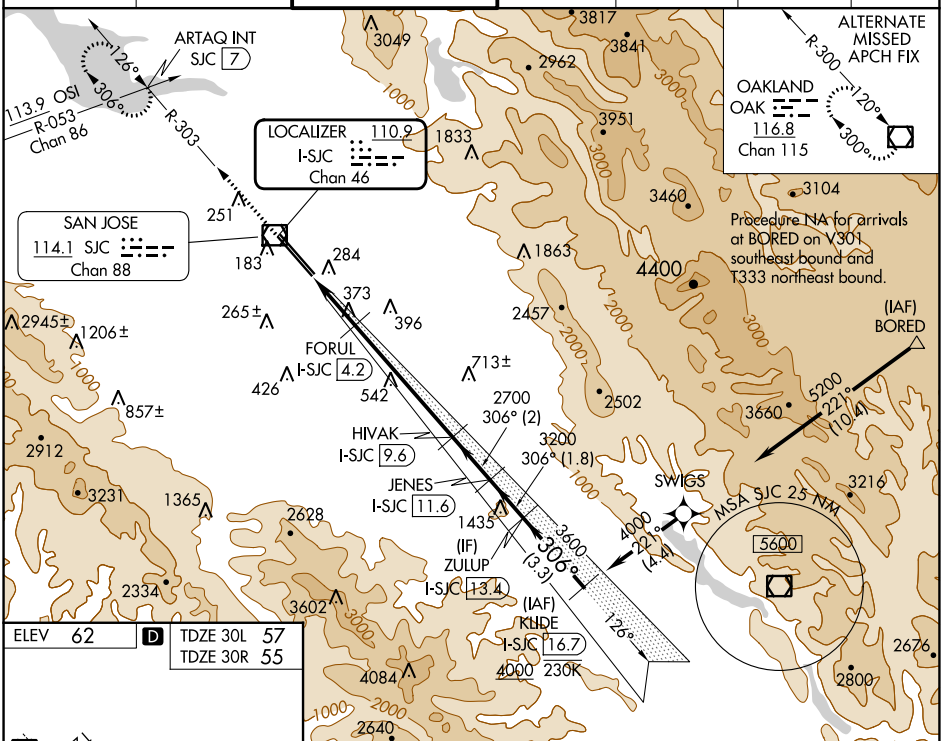

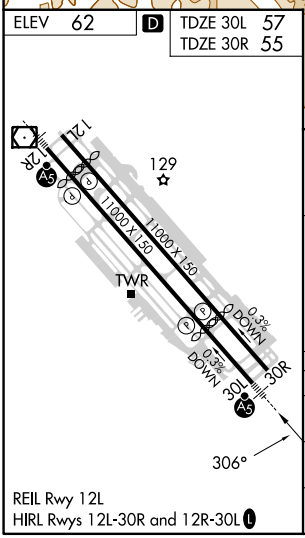

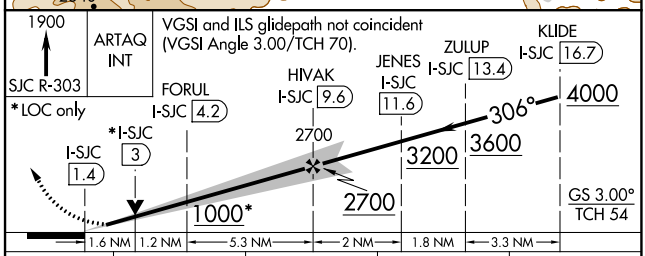

CATEGORY	A	B	C	D
S-ILS 30L #	257/24 200 (200-½)			
S-LOC 30L	640/24 583 (600-½)		640-1¼ 583 (600-1¼)	
SIDESTEP 30R	640-1 585 (600-1)		640-1¾ 585 (600-1¾)	640-2 585 (600-2)

SAN JOSE, CALIFORNIA
Amdt 26 10SEP20
37°22'N-121°56'W
NORMAN Y MINETA SAN JOSE INTL (SJC)
ILS or LOC RWY 30L

SW-2, 18 APR 2024 to 16 MAY 2024
SW-2, 18 APR 2024 to 16 MAY 2024