LOC/DME RWY 28L
HAYWARD EXEC (HWD)

LOC/DME I-HWD	APP CRS	Rwy ldg	5018
111.5	288°	TDZE	50
Chan 52		Apt Elev	52

Circling NA north of Rwy 10L-28R. When local altimeter setting not received, use Oakland altimeter setting: increase all MDA 20 feet and Circling Cat D visibility ¼ SM. Rwy 28L helicopter visibility reduction below ¾ SM NA.

MISSED APPROACH: Climb to 2100 direct OAK VOR/DME and hold.

ATIS	NORCAL APP CON	HAYWARD TOWER ★	GND CON	CLNC DEL	UNICOM
126.7	124.4 351.8	120.2 (CTAF) L 257.8	121.4	128.05	122.95

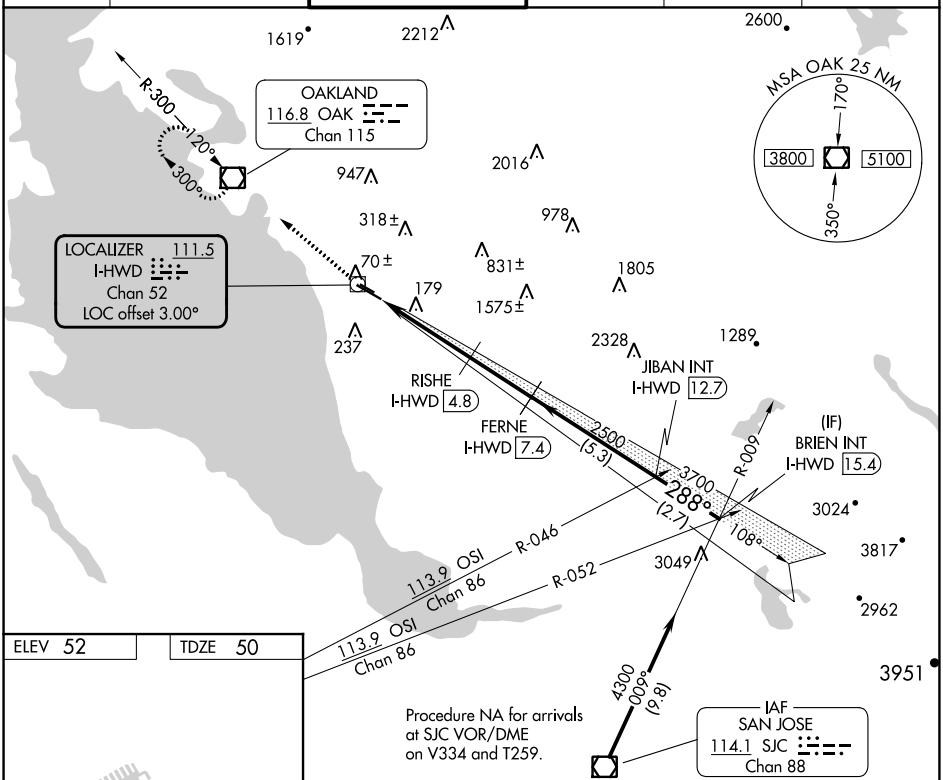

ELEV 52 TDZE 50

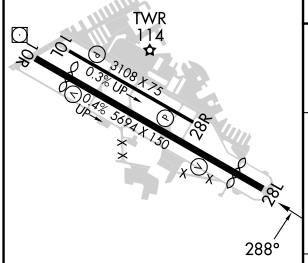

MIRL Rwy 10R-28L L
MIRL Rwy 10L-28R
REIL Rwys 10R and 28L

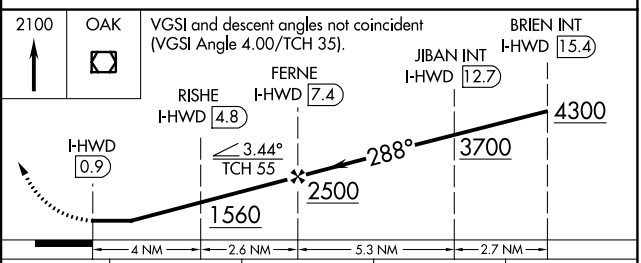

CATEGORY	A	B	C	D
S-28L	500-1 450 (500-1)		500-1⅜ 450 (500-1⅜)	
CIRCLING	540-1 488 (500-1)		540-1½ 488 (500-1½)	920-2¾ 868 (900-2¾)

SW-2, 18 APR 2024 to 16 MAY 2024